



61.8 +/- Acres, Boyd County Nebraska, AC +/-



 Boundary

Stacey Stracke

 The information contained herein was obtained from sources deemed to be reliable. Land id™ Services makes no warranties or guarantees as to the completeness or accuracy thereof.

Boundary 60.29 ac

SOIL CODE	SOIL DESCRIPTION	ACRES	%	CPI	NCCPI	CAP
3234	Monowi-Bristow silty clays, 11 to 30 percent slopes	20.29	33.66	0	15	6e
8840	Hall silt loam, 0 to 1 percent slopes	15.39	25.53	0	69	2c
2328	Inavale fine sandy loam, occasionally flooded	11.98	19.87	0	33	3e
2322	Inavale fine sand, 0 to 5 percent slopes, channeled, frequently flooded	4.28	7.1	0	7	6w
9999	Water	3.44	5.71	0	-	-
3231	Monowi silty clay, 6 to 11 percent slopes	1.75	2.9	0	28	4e
3230	Monowi silty clay, 2 to 6 percent slopes	1.5	2.49	0	28	3e
3233	Monowi-Bristow silty clays, 6 to 11 percent slopes	1.29	2.14	0	22	4e
2110	Inavale loamy fine sand, 0 to 3 percent slopes, occasionally flooded	0.37	0.61	46	19	4e
TOTALS		60.29(*)	100%	0.28	31.82	4.09

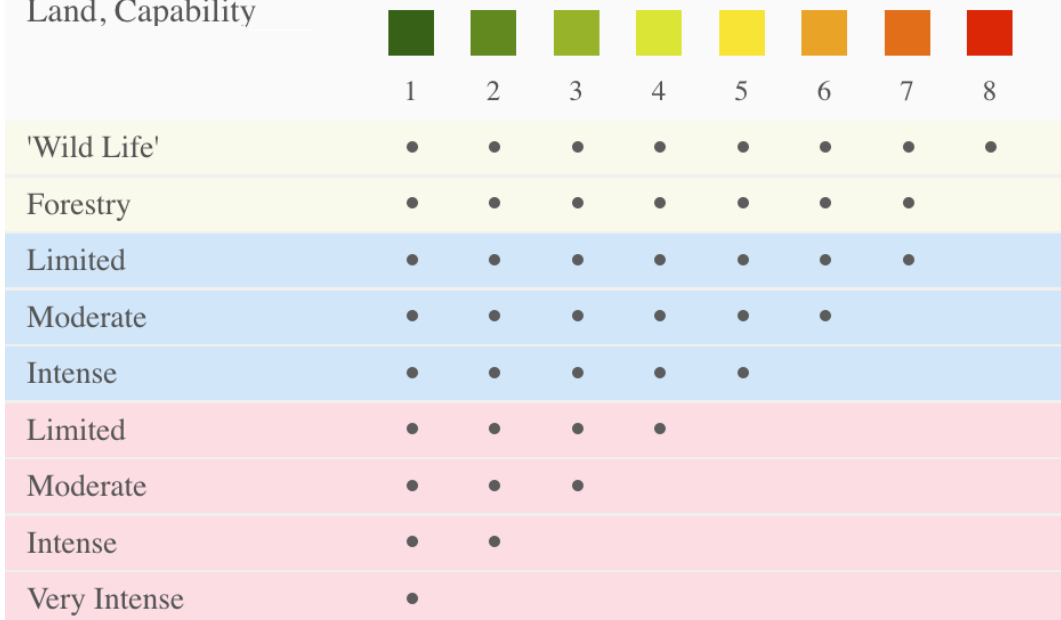
(*) Total acres may differ in the second decimal compared to the sum of each acreage soil. This is due to a round error because we only show the acres of each soil with two decimal.

Capability Legend

Increased Limitations and Hazards

Decreased Adaptability and Freedom of Choice Users

Land, Capability



Grazing Cultivation

(c) climatic limitations (e) susceptibility to erosion

(s) soil limitations within the rooting zone (w) excess of water